CA3 ONHW Q60
87 C57

# CORKTOWN-STINSON O.N.I.P.

## NEIGHBOURHOOD PROFILE

URBAN/MUNICIPAL

URBAN MUNICIPAL
APR 6 1987
GOVERNMENT DOCUMENTS

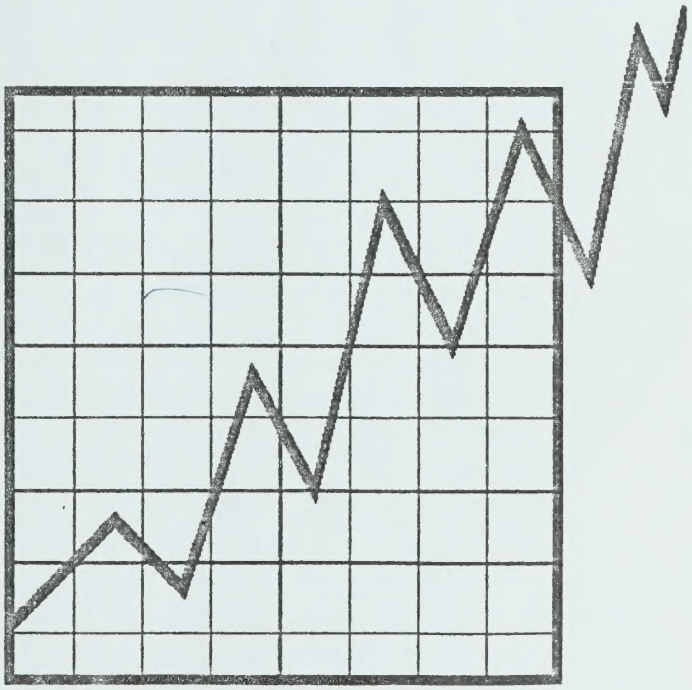

PREPARED BY THE REGIONAL PLANNING AND DEVELOPMENT DEPARTMENT.

MARCH 1987

CA3 ONHW Q60
87 C57

# TABLE OF CONTENTS

1. Profile Highlights

2. Population - Growth

Table 1 Population Growth
Table 2 Share of City Population
Table 3 Population Characteristics 1975
Table 3 Population Characteristics 1982

3. Population - Social Characteristics

Table 4 Family Characteristics
Table 5 Comparison of Marital Status
Table 6 Ethnic Origin
Table 7 Mother Tongue
Table 8 Education
Table 9 Religious Affiliation

4. Housing

Table 10 Dwelling Units by Type
Table 11 Persons per Dwelling Unit
Table 12 Tenure of Dwelling Units
Table 13 Length of Occupancy
Table 14 Vacancy Rates
Table 15 Average Rents
Table 16 Assisted Housing Inventory

5. Socio-Economic Characteristics

Table 17 Household Income Distribution 1981
Table 18 Labour Force Characteristics
Table 19 Industry Divisions
Table 20 Occupation - Major Groups

6. Services

Table 21 School Enrollment Trends
Table 22 Social Assistance Utilization Rates
Table 23 Human Service Utilization Rates

Map 1 Group Homes

7. Appendices

URBAN MUNICIPAL
APR 6 1987
GOVERNMENT DOCUMENTS

Digitized by the Internet Archive
in 2024 with funding from
Hamilton Public Library

https://archive.org/details/corktownstinsono00unse

# PROFILE HIGHLIGHTS

## 1. INTRODUCTION

The following profile consists of a series of Tables and Charts which outline the Demographic Housing, Social and Economic Characteristics of the Corktown and Stinson Neighbourhoods.

The 1981 Census was used as a primary source of information. More up-to-date information will not be available until the results of the 1986 Census are published. It should be noted that the trends documented in this report may have changed since 1981 but it is assumed that the relationship between these neighbourhoods and the City have generally remained the same.

Demographic information included in the report was taken from 1985 Assessment information.

Much of the attached information is from the Community Profiles for the Corktown and Stinson Neighbourhoods prepared by the Social Planning and Research Council. These documents should be helpful in providing additional information and analyses of trends in these Neighbourhoods.

## 2. HIGHLIGHTS

The following significant trends have been identified in Corktown - Stinson Neighbourhoods during the preparation of this report:

- Generally the population of the neighbourhood has remained relatively stable with only an increase of 101 people since 1974. this is similar to population growth for the City as a whole. However, this trend differs from the Lower City which has experienced a steady decline since 1974;

- The neighbourhoods have experienced a loss in its share of the City's population from 5.1% to 3.5%;

- The neighbourhoods have a higher proportion of 15 - 24 and 25 to 34 year olds than the City as a whole. Although these groups have the highest fertility rates, they are also the most mobile component of the population;

- The proportion of seniors in the Corktown - Stinson Neighbourhoods is greater than the City.

- There is a greater proportion of single-parent families in Corktown-Stinson than the City as a whole, 19.2% compared to 13.4% respectively;

- British, French, Italian and German are the largest ethnic groups in the area;

- Generally people have a higher level of education in these neighbourhoods than the City as a whole;

- Over three quarters of the dwelling units in the Corktown-Stinson neighbourhoods are apartments. This is significantly higher than the City which has only 36.3% of its dwelling units as apartments;

- There are less people per household in Corktown-Stinson (1.9 persons) than in the City (2.6 persons);

- Over 88% of the neighbourhood's residents rent their units;

- Residents in Corktown-Stinson are more mobile than in the rest of the City. Over 50% of the residents have lived in the dwellings for less than 3 years;

- The neighbourhood contain 0.4% of the City's assisted housing inventory;

- Households in Corktown-Stinson have generally lower incomes than residents in the City as a whole;

- Manufacturing and service industries are the largest employers of neighbourhood residents;

- The neighbourhood has nearly twice as high rate of utilization of social assistance (Family Benefits and Welfare) than the City as a whole.

CORKTOWN STINSON 1974-1985

| YEAR | CORKTOWN | STINSON | TOTAL | ANNUAL GROWTH | LOWER CITY | ANNUAL GROWTH | CITY | ANNUAL GROWTH | REGION | ANNUAL GROWTH |
|---|---|---|---|---|---|---|---|---|---|---|
| 1974 | 5,890 | 4,837 | 10,727 | | 201,964 | | 306,671 | | 404,267 | |
| 1975 | 6,765 | 4,756 | 11,521 | 7.4% | 202,781 | 0.4% | 310,595 | 1.3% | 407,016 | 0.7% |
| 1976 | 6,695 | 4,519 | 11,214 | -2.7% | 203,390 | 0.3% | 312,601 | 0.6% | 409,770 | 0.7% |
| 1977 | 6,652 | 4,443 | 11,095 | -1.1% | 201,188 | -1.1% | 312,307 | -0.1% | 411,801 | 0.5% |
| 1978 | 6,379 | 4,120 | 10,499 | -5.4% | 196,909 | -2.1% | 307,583 | -1.5% | 407,520 | -1.0% |
| 1979 | 6,527 | 4,092 | 10,619 | 1.1% | 195,498 | -0.7% | 306,350 | -0.4% | 408,228 | 0.2% |
| 1980 | 6,371 | 4,056 | 10,427 | -1.8% | 195,973 | 0.2% | 306,853 | 0.2% | 410,503 | 0.6% |
| *1982 | 6,679 | 4,248 | 10,927 | 2.4% | 196,048 | 0.0% | 308,147 | 0.2% | 414,643 | 0.5% |
| *1985 | 6,550 | 4,079 | 10,629 | -0.9% | 191,982 | -0.7% | 307,137 | -0.1% | 421,780 | 0.6% |

* GROWTH RATES ARE ANNUAL AVERAGES .

SOURCE: MINISTRY OF REVENUE, ASSESSMENT SERVICES DIVISION AND
THE HAMILTON-WENTWORTH PLANNING AND DEVELOPMENT DEPARTMENT.

TABLE 2

SHARE OF CITY POPULATION
CORKTOWN - STINSON 1951 - 1985

| Year | % Share of City |
|---|---|
| 1951 | 5.1 |
| 1956 | 4.4 |
| 1961 | 4.1 |
| 1966 | 3.7 |
| 1971 | 4.0 |
| 1976 | 3.6 |
| 1981 | 3.5 |
| 1985 | 3.5 |

SOURCE: Statistics Canada, Census 1951 - 1981 and Ministry of Revenue, Assessment Division (1985)

TABLE 3

POPULATION CHARACTERISTICS 1975
CORKTOWN STINSON

| AGE GROUP | CORKTOWN | STINSON | TOTAL | % DISTRIBUTION | LOWER CITY | % DISTRIBUTION | CITY | % DISTRIBUTION | REGION | % DISTRIBUTION |
|---|---|---|---|---|---|---|---|---|---|---|
| <15 | 666 | 782 | 1,448 | 13.2% | 42,920 | 21.8% | 69,575 | 23.0% | 94,677 | 23.8% |
| 15-24 | 1,858 | 891 | 2,749 | 25.1% | 38,591 | 19.6% | 59,530 | 19.6% | 76,948 | 19.3% |
| 25-34 | 1,358 | 756 | 2,114 | 19.3% | 29,582 | 15.0% | 44,556 | 14.7% | 58,024 | 14.6% |
| 35-44 | 506 | 453 | 959 | 8.8% | 19,887 | 10.1% | 32,744 | 10.8% | 44,420 | 11.2% |
| 45-54 | 654 | 438 | 1,092 | 10.0% | 22,891 | 11.6% | 37,605 | 12.4% | 49,938 | 12.5% |
| 55-64 | 514 | 398 | 912 | 8.3% | 18,682 | 9.5% | 27,480 | 9.1% | 35,506 | 8.9% |
| 65+ | 845 | 835 | 1,680 | 15.3% | 24,533 | 12.4% | 31,662 | 10.4% | 38,702 | 9.7% |
| SUB-TOTAL | 6,401 | 4,553 | 10,954 | 100.0% | 197,086 | 100.0% | 303,152 | 100.0% | 398,215 | 100.0% |
| UNKNOWN | 364 | 203 | 567 | | 5,695 | | 7,443 | | 8,801 | |
| TOTAL | 6,765 | 4,756 | 11,521 | | 202,781 | | 310,595 | | 407,016 | |

SOURCE: MINISTRY OF REVENUE, ASSESSMENT SERVICES DIVISION AND
THE HAMILTON-WENTWORTH PLANNING AND DEVELOPMENT DEPARTMENT.

TABLE 3A

POPULATION CHARACTERISTICS 1985
CORKTOWN STINSON

| AGE GROUP | CORKTOWN | STINSON | TOTAL | % DISTRIBUTION | LOWER CITY | % DISTRIBUTION | CITY | % DISTRIBUTION | REGION | % DISTRIBUTION |
|---|---|---|---|---|---|---|---|---|---|---|
| <15 | 367 | 524 | 891 | 8.8% | 31,088 | 16.9% | 52,920 | 17.9% | 77,634 | 19.1% |
| 15-24 | 1,280 | 629 | 1,909 | 18.8% | 33,656 | 18.3% | 53,049 | 17.9% | 70,692 | 17.4% |
| 25-34 | 1,952 | 877 | 2,829 | 27.9% | 33,663 | 18.3% | 51,235 | 17.3% | 68,610 | 16.9% |
| 35-44 | 724 | 430 | 1,154 | 11.4% | 21,486 | 11.7% | 35,953 | 12.2% | 53,636 | 13.2% |
| 45-54 | 498 | 348 | 846 | 8.3% | 17,540 | 9.5% | 30,325 | 10.2% | 42,339 | 10.4% |
| 55-64 | 610 | 351 | 961 | 9.5% | 20,026 | 10.9% | 33,780 | 11.4% | 44,968 | 11.0% |
| 65+ | 890 | 652 | 1,542 | 15.2% | 26,604 | 14.5% | 38,596 | 13.0% | 49,228 | 12.1% |
| SUB-TOTAL | 6,321 | 3,811 | 10,132 | 100.0% | 184,063 | 100.0% | 295,858 | 100.0% | 407,107 | 100.0% |
| UNKNOWN | 229 | 268 | 497 | | 7,919 | | 11,279 | | 14,673 | |
| TOTAL | 6,550 | 4,079 | 10,629 | | 191,982 | | 307,137 | | 421,780 | |

SOURCE: MINISTRY OF REVENUE, ASSESSMENT SERVICES DIVISION AND
THE HAMILTON-WENTWORTH PLANNING AND DEVELOPMENT DEPARTMENT.

ABLE 4

FAMILY CHARACTERISTICS

CORKTOWN - STINSON 1981

| | Corktown-Stinson | % | Hamilton | % |
|---|---|---|---|---|
| Husband/Wife Families | 1,890 | 80.8 | 70,935 | 86.6 |
| Single-parent families | 450 | 19.2 | 10,965 | 13.4 |
| TOTAL NO. OF FAMILIES | 2,340 | 100.0% | 81,900 | 100.0% |

SOURCE: Statistics Canada, 1981 Census.

TABLE 5

## COMPARISON OF MARITAL STATUS

## CORKTOWN - STINSON 1981

| | Corktown-Stinson | % | Hamilton (%) |
|---|---|---|---|
| Single | 3,235 | 33.9 | 41.2 |
| Married | 4,570 | 47.9 | 49.9 |
| Widowed | 1,100 | 11.6 | 6.2 |
| Divorced | 625 | 6.6 | 2.7 |
| TOTAL | 9,530 | 100.0% | 100.0% |

SOURCE: Statistics Canada, 1981 Census.

TABLE 6

ETHNIC ORIGIN 1981

CORKTOWN - STINSON

| | No. | % | Hamilton No. | Hamilton % |
|---|---|---|---|---|
| British | 5,505 | 55.1 | 157,870 | 52.0 |
| Italian | 435 | 4.3 | 32,420 | 10.7 |
| French | 480 | 4.8 | 11,090 | 3.7 |
| German | 420 | 4.2 | 9,890 | 3.3 |
| Balkans | 205 | 2.0 | 9,520 | 3.1 |
| Polish | 215 | 2.2 | 8,170 | 2.7 |
| Ukranian | 200 | 2.0 | 6,820 | 2.2 |
| Portuguese | 50 | 0.5 | 5,735 | 1.9 |
| Dutch | 140 | 1.4 | 5,405 | 1.8 |
| Hungarian | 205 | 2.0 | 4,340 | 1.4 |
| Indo-Pakistani | 40 | 0.4 | 2,725 | 0.9 |
| Baltic | 90 | 0.9 | 2,525 | 0.8 |
| Greek | 150 | 1.5 | 2,570 | 0.8 |
| Jewish | 125 | 1.2 | 2,285 | 0.8 |
| Native People | 225 | 2.2 | 2,470 | 0.8 |
| South American | 75 | 0.7 | 2,285 | 0.8 |
| Chinese | 85 | 0.8 | 2,070 | 0.7 |
| Czech/Slovak | 60 | 0.7 | 1,440 | 0.5 |
| African | 55 | 0.6 | 765 | 0.3 |
| Japanese | 55 | 0.6 | 765 | 0.3 |
| Scandanivian | 50 | 0.6 | 955 | 0.3 |
| Armenian | 10 | 0.1 | 565 | 0.2 |
| Asian Arab | 95 | 0.9 | 655 | 0.2 |
| Austrian | 5 | 0.05 | 595 | 0.2 |
| Romanian | - | - | 575 | 0.2 |
| Belgian and Luxembourg | 15 | 0.1 | 280 | 0.1 |
| Finnish | 15 | 0.1 | 215 | 0.1 |
| Indo-Chinese | 25 | 0.2 | 350 | 0.1 |
| Russian | 5 | 0.05 | 305 | 0.1 |
| Spanish | 5 | 0.05 | 375 | 0.1 |
| Swiss | 5 | 0.05 | 140 | 0.1 |
| Other | 950 | 9.5 | 27,265 | 9.0 |
| TOTAL | 9,995 | 100.0% | 303,435 | 100.0% |

SOURCE: Statistics Canada, 1981 Census.

TABLE 7

MOTHER TONGUE 1981

CORKTOWN - STINSON

| Mother Tongue | No. | % | Hamilton (%) |
|---|---|---|---|
| English | 8,485 | 79.6 | 75.4 |
| French | 285 | 2.7 | 1.9 |
| Italian | 275 | 2.5 | 7.1 |
| Yugoslavian | 95 | 0.9 | 2.6 |
| German | 255 | 2.4 | 1.7 |
| Ukranian | 95 | 0.9 | 1.6 |
| Other | 1,170 | 11.0 | 9.7 |
| TOTAL | 10,660 | 100.0% | 100.0% |

SOURCE: Statistics Canada, 1981 Census.

TABLE 8

HIGHEST LEVEL OF SCHOOLING

CORKTOWN - STINSON 1981

| | Corktown-Stinson | % | Hamilton (%) |
|---|---|---|---|
| Less than Grade 9 | 1,320 | 15.0 | 22.1 |
| Some High School | 2,645 | 30.0 | 31.2 |
| High School Certificate | 1,060 | 12.0 | 12.2 |
| Trade Certificate/ Diploma | 240 | 2.7 | 3.8 |
| Non-University Without Certificate | 545 | 6.2 | 6.1 |
| Non-University With Certificate | 1,360 | 15.4 | 12.5 |
| Some University | 685 | 7.8 | 5.9 |
| University Degree | 960 | 10.9 | 6.3 |
| Total | 8,815 | 100.0 | 100.0 |

SOURCE: Statistics Canada, 1981 Census.

TABLE 9

## RELIGIOUS AFFILIATION

## CORKTOWN - STINSON 1981

| Religious Affiliation | Corktown-Stinson | % | Hamilton (%) |
|---|---|---|---|
| Catholic | 3,530 | 35.4 | 38.9 |
| Protestant | 4,780 | 48.0 | 49.0 |
| - United Church | (1,411) | (14.2) | (15.2) |
| - Anglican | (1,390) | (13.9) | (14.3) |
| Eastern Orthodox | 400 | 4.0 | 2.9 |
| Jewish | 130 | 1.3 | 0.9 |
| Eastern Non-Christian | 105 | 1.1 | 1.3 |
| No Religious Preference | 940 | 9.4 | 6.8 |
| Other | 80 | 0.8 | 0.2 |
| TOTAL | 9,965 | 100.0% | 100.0% |

SOURCE: Statistics Canada, 1981 Census.

TABLE 10

DWELLING UNIT BY TYPES

CORKTOWN-STINSON 1985

| Dwelling Type | Corktown-Stinson | % | # City | % City |
|---|---|---|---|---|
| Single | 523 | 9.0 | 59,098 | 48.1 |
| Semi | 662 | 11.3 | 11,684 | 9.5 |
| Row | 74 | 1.3 | 7,135 | 5.8 |
| Apartments | 4,523 | 77.8 | 44,648 | 36.3 |
| Other | 34 | 0.6 | 333 | 0.3 |
| TOTAL | 5,816 | 100.0% | 122,898 | 100.0% |

SOURCE: Ministry of Revenue, Assessment Division and The Hamilton-Wentworth Planning and Development Department

TABLE 11

PERSONS PER DWELLING UNIT

CORKTOWN - STINSON 1985

| | Occupied Units | 1985 Population | Persons Per Dwelling Unit |
|---|---|---|---|
| Corktown | 3,597 | 6,550 | 1.8 |
| Stinson | 1,871 | 4,079 | 2.2 |
| TOTAL | 5,468 | 10,629 | 1.9 |
| CITY OF HAMILTON | 118,798 | 307,137 | 2.6 |

SOURCE: Ministry of Revenue, Assessment Division and
The Hamilton-Wentworth Planning and Development Division.

TABLE 12

TENURE OF DWELLING UNITS

CORKTOWN - STINSON 1985

| | Owner Occupied | Rental | % Rental | % City Rental |
|---|---|---|---|---|
| Corktown | 375 | 4,219 | 92.4 | - |
| Stinson | 414 | 1,814 | 81.4 | - |
| TOTAL | 759 | 6,033 | 88.8 | 51.4 |

SOURCE: Ministry of Revenue, Assessment Division, and the Hamilton-Wentworth Planning and Development Department

TABLE 13

## LENGTH OF OCCUPANCY

## CORKTOWN - STINSON 1981

| Dwelling Units Length of Occupancy | Corktown-Stinson | % | City (%) |
|---|---|---|---|
| Less than 1 Year | 1,665 | 30.9% | 15.9% |
| 1 - 2 Years | 1,330 | 24.7% | 15.9% |
| 3 - 5 Years | 1,065 | 19.8% | 19.6% |
| 6 - 10 Years | 610 | 11.3% | 15.9% |
| 10+ Years | 715 | 13.3% | 32.5% |

SOURCE: Statistics Canada, 1981 Census.

TABLE 14

VACANCY RATES (OCTOBER 1986)

| Unit Type | Zone 1* (Downtown Core) | City |
|---|---|---|
| Bachelor | 1.1% | 1.2% |
| 1 Bedroom | 1.0% | 0.6% |
| 2 Bedroom | 0.3% | 0.2% |
| 3 or more Bedrooms | 2.4% | 0.5% |
| Total | 0.8% | 0.4% |

TABLE 15

AVERAGE RENTS (OCTOBER 1986)

| Unit Type | Zone 1* (Downtown Core) | City |
|---|---|---|
| Bachelor | 263 | 263 |
| 1 Bedroom | 337 | 330 |
| 2 Bedroom | 423 | 397 |
| 3 Bedroom | 542 | 477 |

SOURCE: CMHC, Vacancy Survey, October 1986

* Includes Corktown-Stinson Neighbourhoods.

TABLE 16

ASSISTED HOUSING INVENTORY

CORKTOWN-STINSON 1986*

| Type | Corktown-Stinson | City | % Share of City |
|---|---|---|---|
| Family | 11 | 6,166 | 0.2 |
| Senior | 27 | 4,256 | 0.6 |
| Handicapped | 1 | 117 | 0.8 |
| TOTAL | 39 | 10,539 | 0.4% |

SOURCE: CMHC and the Ministry of Housing

* Includes 1986 Allocation.

ABLE 17

## HOUSEHOLD INCOME DISTRIBUTION 1981

## CORKTOWN - STINSON

| | Corktown-Stinson | % | Hamilton | % |
|---|---|---|---|---|
| nder 5,000 | 705 | 13.1 | 9,095 | 8.0 |
| ,000 - 9,999 | 1,015 | 18.8 | 17,565 | 15.4 |
| 0,000 - 14,999 | 805 | 15.0 | 14,185 | 12.5 |
| 5,000 - 19,999 | 935 | 17.4 | 14,665 | 12.9 |
| 20,000 - 24,999 | 680 | 12.6 | 15,765 | 13.8 |
| 25,000 - 29,999 | 530 | 9.9 | 13,305 | 11.7 |
| 30,000 - 39,999 | 450 | 8.4 | 17,190 | 15.1 |
| 40,000 - Over | 260 | 4.8 | 12,125 | 10.6 |
| AVERAGE 1980 INCOME | 17,208 | 100.0% | 22,393 | 100.0% |

SOURCE: Statistics Canada, 1981 Census.

TABLE 18

## LABOUR FORCE CHARACTERISTICS

## CORKTOWN - STINSON 1981

| Labour Force Activity | Corktown-Stinson | 1981 City | 1986 Hamilton CMA |
|---|---|---|---|
| Total Labour Force | 6,170 | 154,395 | 301,000 |
| Employed | 5,765 | 144,330 | 281,000 |
| Participation rate | 71.1% | 63.6% | 67.7% |
| Unemployment rate | 6.6% | 6.5% | 6.9% |

SOURCE: Statistics Canada, Census 1981 and Labour Force Survey

ABLE 19

INDUSTRY DIVISIONS

CORKTOWN - STINSON 1981

| | Corktown-Stinson | % | Hamilton (%) |
|---|---|---|---|
| Extractive Industries | 25 | 0.4 | 0.8 |
| Manufacturing Industries | 1,940 | 31.4 | 34.9 |
| Construction Industries | 260 | 4.2 | 5.8 |
| Transportation, communication and Other Utilities | 395 | 6.4 | 5.3 |
| Trade | 610 | 9.9 | 15.4 |
| Finance, Insurance and Real Estate | 410 | 6.6 | 4.3 |
| Community, Business and Personal Service | 2,190 | 35.5 | 28.5 |
| Public Administration | 265 | 4.3 | 3.6 |
| Other | 115 | 1.9 | 1.4 |
| TOTAL LABOUR FORCE | 6,175 | 100.0 | 100.0 |

SOURCE: Statistics Canada, 1981 Census.

TABLE 20

## OCCUPATIONS - MAJOR GROUPS

## CORKTOWN - STINSON 1981

| | Corktown-Stinson | % | Hamilton (%) |
|---|---|---|---|
| Managerial, Administrative | 355 | 5.9 | 5.2 |
| Teaching | 205 | 3.4 | 3.7 |
| Medicine/Health | 485 | 8.0 | 5.5 |
| Technological, Social, Religious, Artistic, etc. | 530 | 8.7 | 5.1 |
| Clerical | 1,230 | 20.3 | 20.6 |
| Sales | 375 | 6.2 | 8.6 |
| Service | 815 | 13.4 | 13.7 |
| Primary Occupation | 40 | 0.7 | 1.1 |
| Processing Occupancy | 410 | 6.8 | 7.6 |
| Machining, Repair and assembling | 800 | 13.2 | 14.3 |
| Construction | 200 | 3.3 | 4.8 |
| Transportation Equipment Operation | 220 | 3.6 | 2.8 |
| Other | 395 | 6.5 | 7.0 |
| Total all Occupations | 6,060 | 100.0% | 100.0% |

SOURCE: Statistics Canada, 1981 Census.

ABLE 21

## SCHOOL ENROLLMENT TRENDS

## CORKTOWN - STINSON

| Year | Separate | Public |
|---|---|---|
| 1972 | 159 | 825 |
| 1973 | 124 | 657 |
| 1974 | 119 | 560 |
| 1975 | 117 | 583 |
| 1976 | 938 | 543 |
| 1977 | 891 | 494 |
| 1978 | 852 | 476 |
| 1979 | 841 | 445 |
| 1980 | 750 | 387 |
| 1981 | 718 | 401 |
| 1982 | 754 | 420 |
| 1983 | 738 | 413 |
| 1984 | 735 | 401 |

* SCHOOLS - Queen Victoria, Stinson Street, St. Charles and Cathedral Boys' High School

SOURCE: Social Planning and Research Council and Public and Separate School Boards.

TABLE 22

## SOCIAL ASSISTANCE UTILIZATION RATES

## CORKTOWN - STINSON

| | Number of cases | *Rate/1,000 Population | Hamilton Rate 1,000 Population |
|---|---|---|---|
| Family Benefits Assistance (1981) | 423 | 39.80 | 23.23 |
| General Welfare Assistance (1984) | 530 | 49.86 | 21.85 |
| Total | 953 | 89.66 | 45.19 |

* Based on 1985 Population

SOURCE: Social Planning and Research Council, Corktown and Stinson Community Profile.

TABLE 23

HUMAN SERVICE UTILIZATION RATES

CORKTOWN - STINSON

| | Corktown-Stinson | Rate/1,000 Population | Hamilton Rate/ 1,000 Population |
|---|---|---|---|
| Victorian Order of Nurses - Homecare (1982) | 240 | 22.58 | 14.76 |
| Visiting Homemakers of Hamilton-Wentworth (1982) | 72 | 6.77 | 5.75 |
| St. Matthew's House (1982) | 148 | 13.92 | 4.38 |
| Family Services of Hamilton-Wentworth (1982) | 79 | 7.43 | 3.89 |
| Meals on Wheels (1982) | 41 | 3.86 | 2.68 |
| Catholic Social Services (1982) | 58 | 5.46 | 2.44 |
| Childrens Aid Society (1983) | 49 | 4.61 | 2.08 |
| Chedoke Child and Family Centre (1983) | 14 | 1.32 | 2.03 |
| Catholic Children's Aid Society (1982) | 42 | 3.95 | 1.93 |
| McQuesten Legal and Community Services (1982) | 18 | 1.69 | 1.71 |
| Child Adolescent Services (1982) | 24 | 2.26 | 1.68 |
| John Howard Society (1983) | 23 | 2.16 | 1.19 |
| Big Brother Association (1982) | 14 | 1.32 | 1.11 |
| Elizabeth Fry Society (1982) | 18 | 1.69 | 0.71 |
| AY/Alternatives for Youth (1982) | 30 | 2.82 | 0.68 |
| Dundurn Community Legal Services (1982) | 9 | 0.85 | 0.45 |
| Hamilton District Extend-A-Family (1984) | 5 | 0.47 | 0.42 |

SOURCE: Social Planning and Research Council, Stinson and Corktown Neighbourhood Profiles

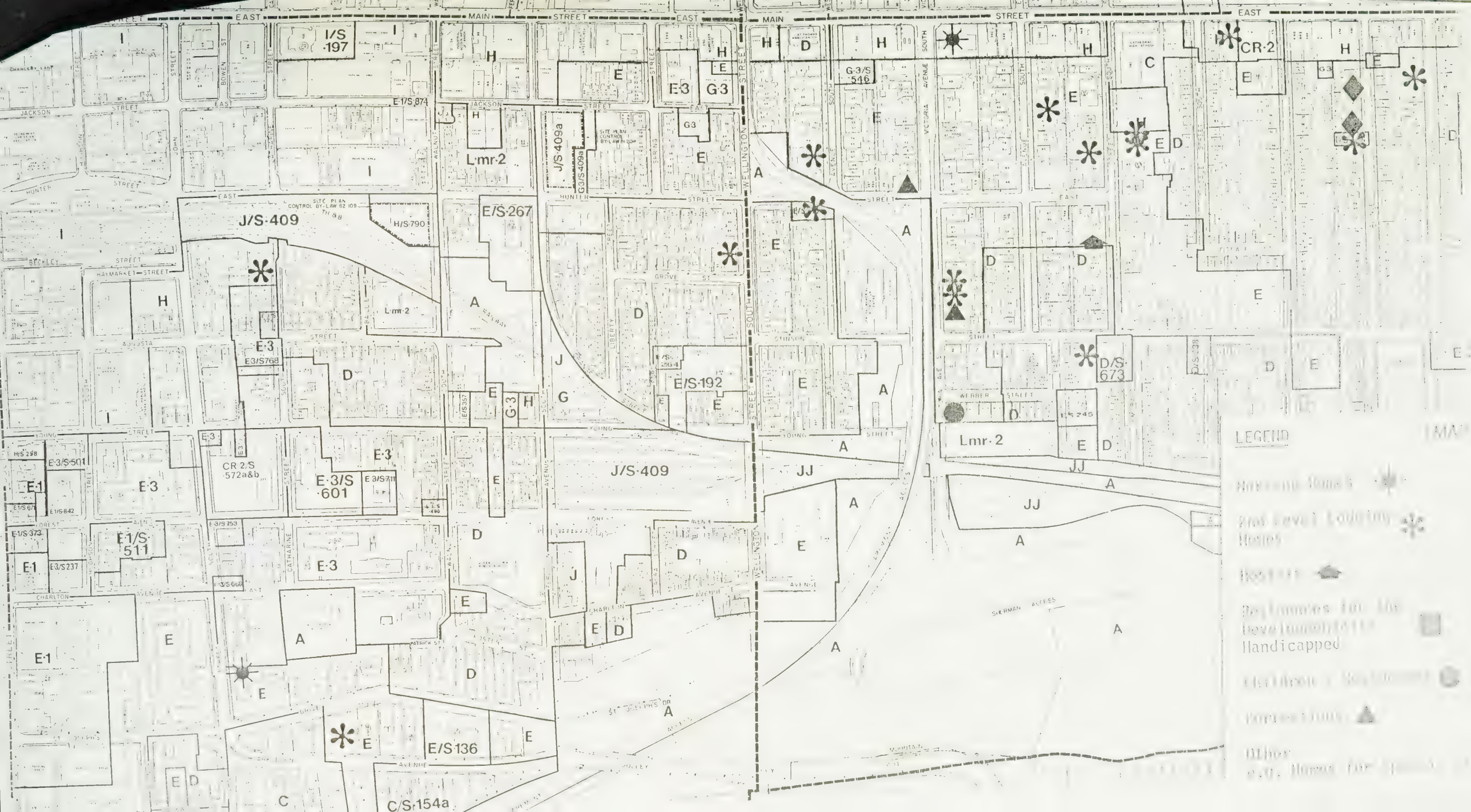
EAST MAIN STREET
JACKSON STREET
HUNTER STREET
BRADLEY STREET
HAYMARKET STREET
AUGUSTA STREET
YOUNG STREET
CHARLTON AVENUE
WELLINGTON STREET
SOUTH VICTORIA AVENUE
WEBBER STREET
STINSON
GROVE ST
LIBERTY
CATHARINE
WALNUT
BOWEN ST
CHANCERY LANE
SHERMAN ACCESS
ST JOSEPHS DR
I/S 197
E-1/S 874
J/S-409
H/S-790
E/S-267
Lmr-2
J/S-409a
G3/S-409a
G3/S 546
E-3
G-3
E/S-192
E/S-264
E-3/S768
CR 2/S 572a&b
E-3/S 601
E-3/S711
E-1/S 511
E-3/S501
E-1/S 842
E-1/S 373
E-3/S237
E-3/S 253
E/S 357
E/S 136
C/S-154a
CR-2
D/S-673
E/S 245
E/S 238
H/S 298
LEGEND
Nursing Homes
Not Level Entering Homes
Hospitals
Residences for the Developmentally Handicapped
Children's Residences
Corrections
Other

# APPENDICES

# POPULATION TRENDS

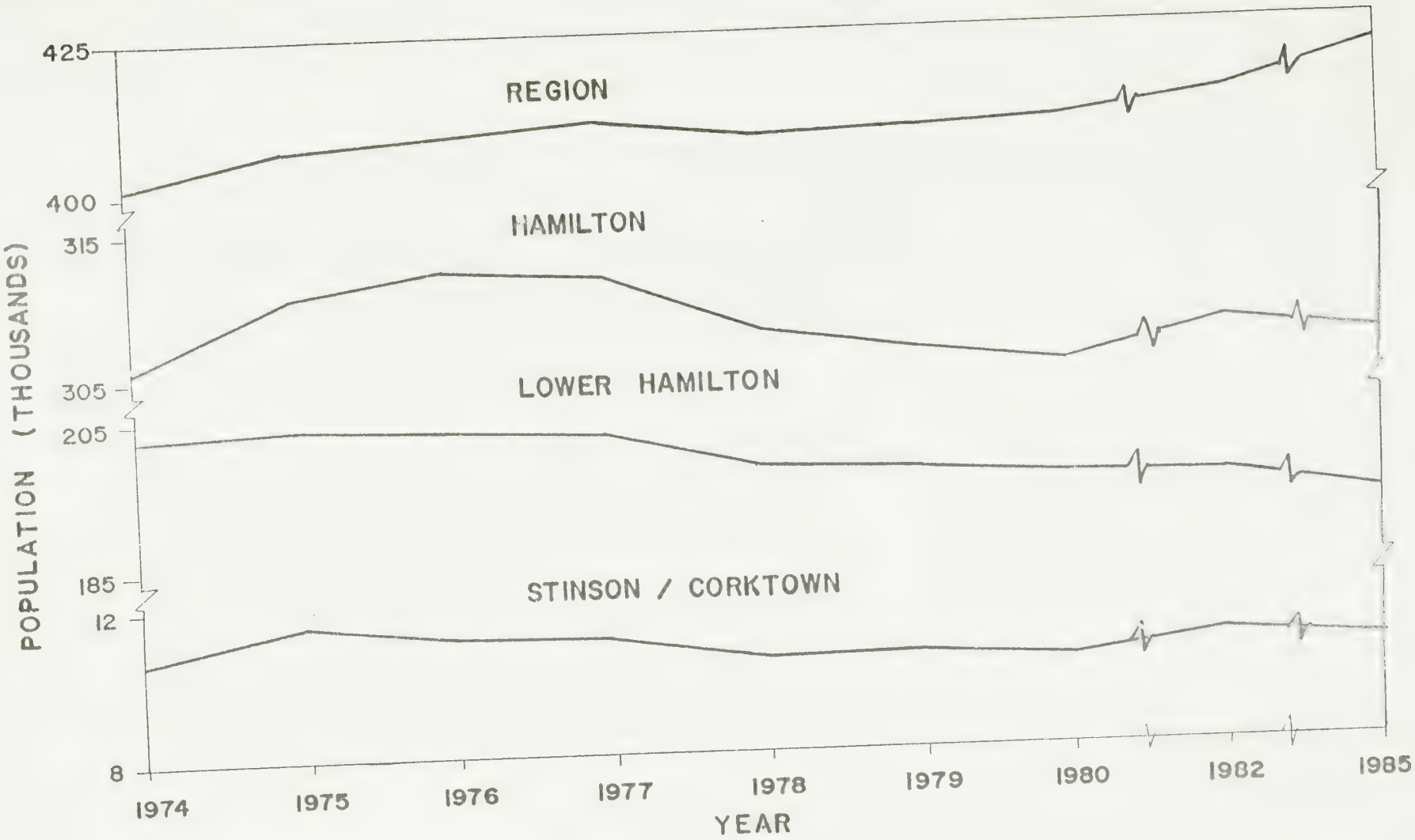

# SHARE OF CITY POPULATION
## CORKTOWN-STINSON

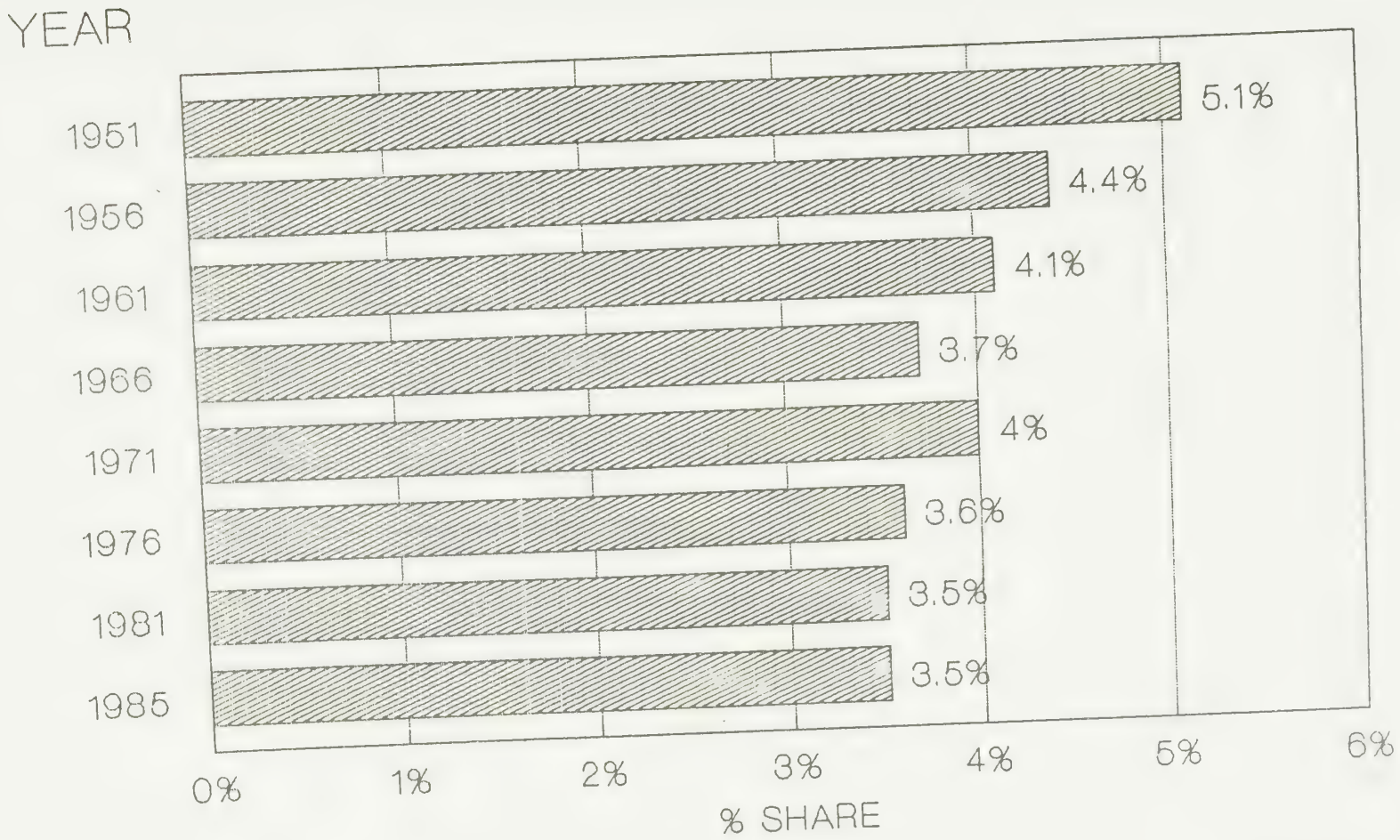

# POPULATION BY AGE COHORT
## CORKTOWN-STINSON 1985

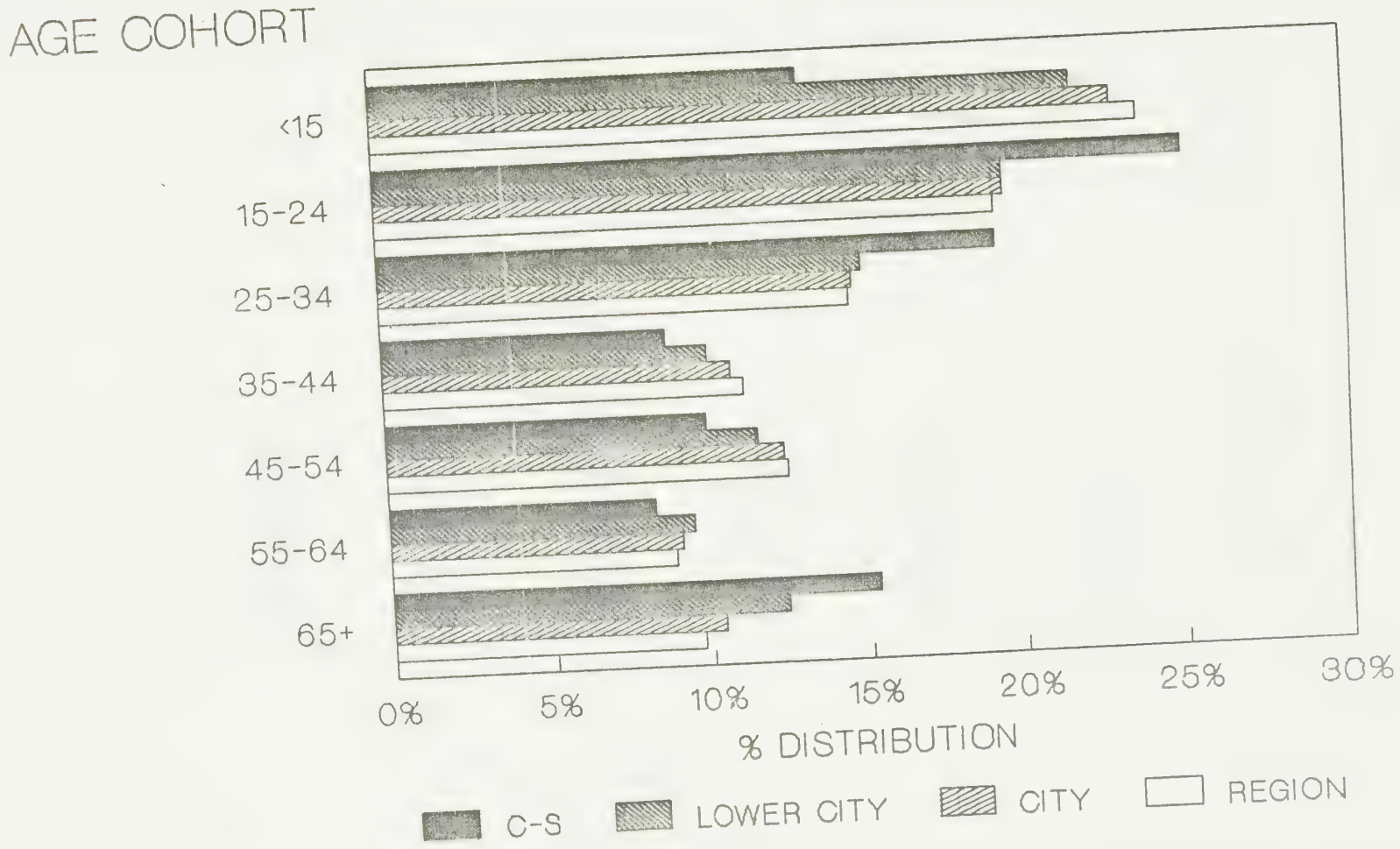

# POPULATION GROWTH BY AGE COHORT
# CORKTOWN-STINSON 1975-1985

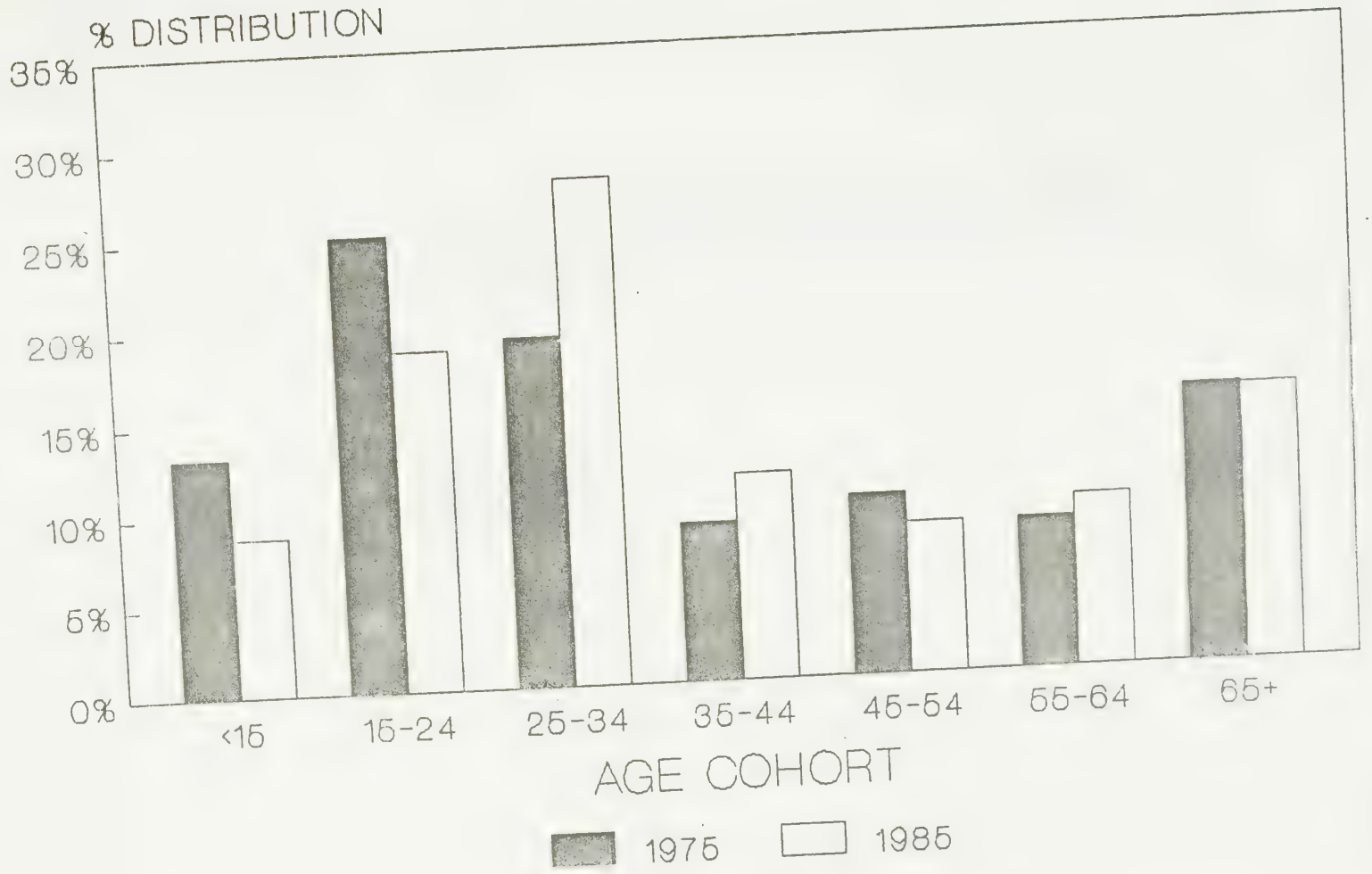

# FAMILY CHARACTERISTICS
## CORKTOWN-STINSON 1981

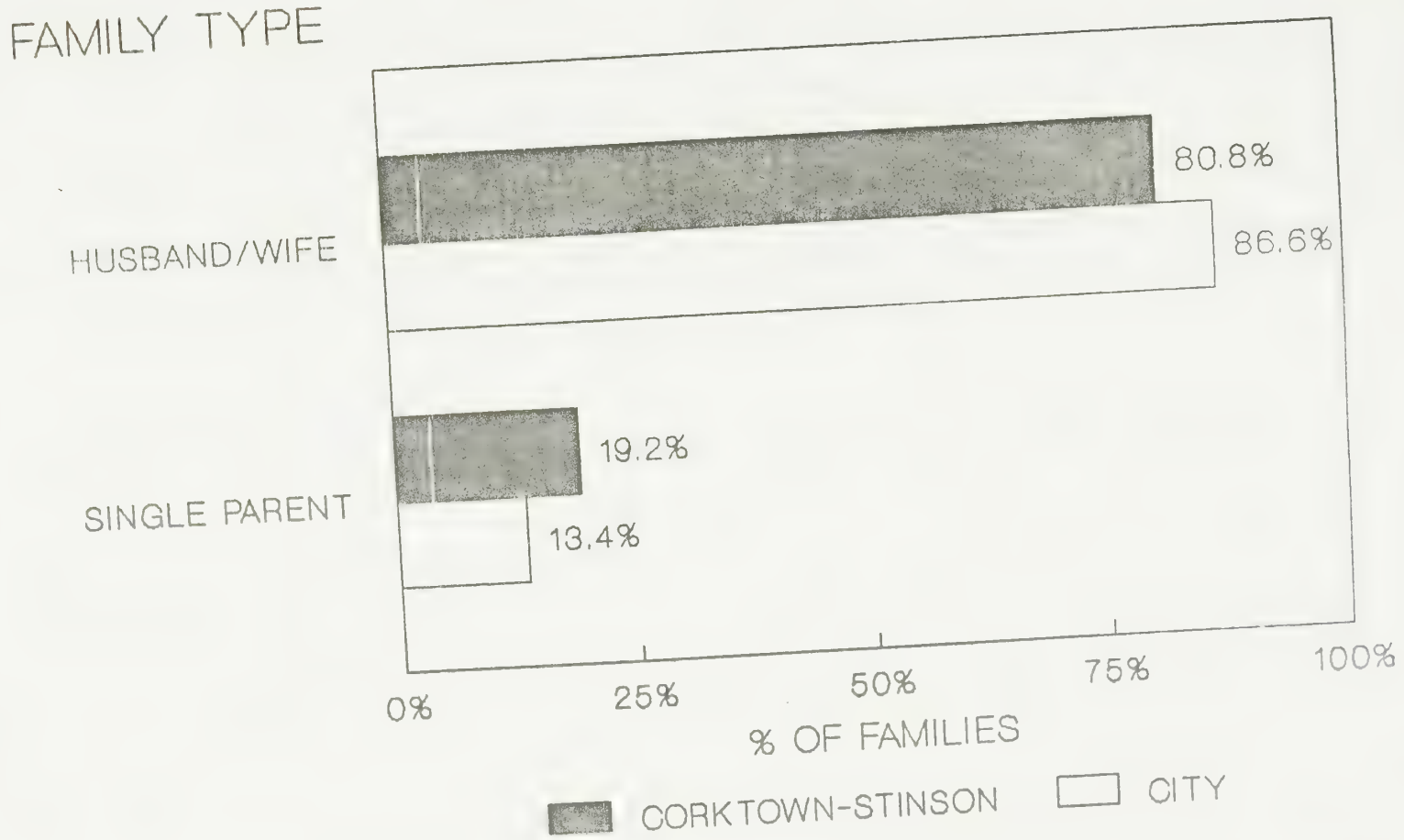


SOURCE: STATISTICS CANADA, 1981 CENSUS.

# MARITAL STATUS
## CORKTOWN-STINSON 1981

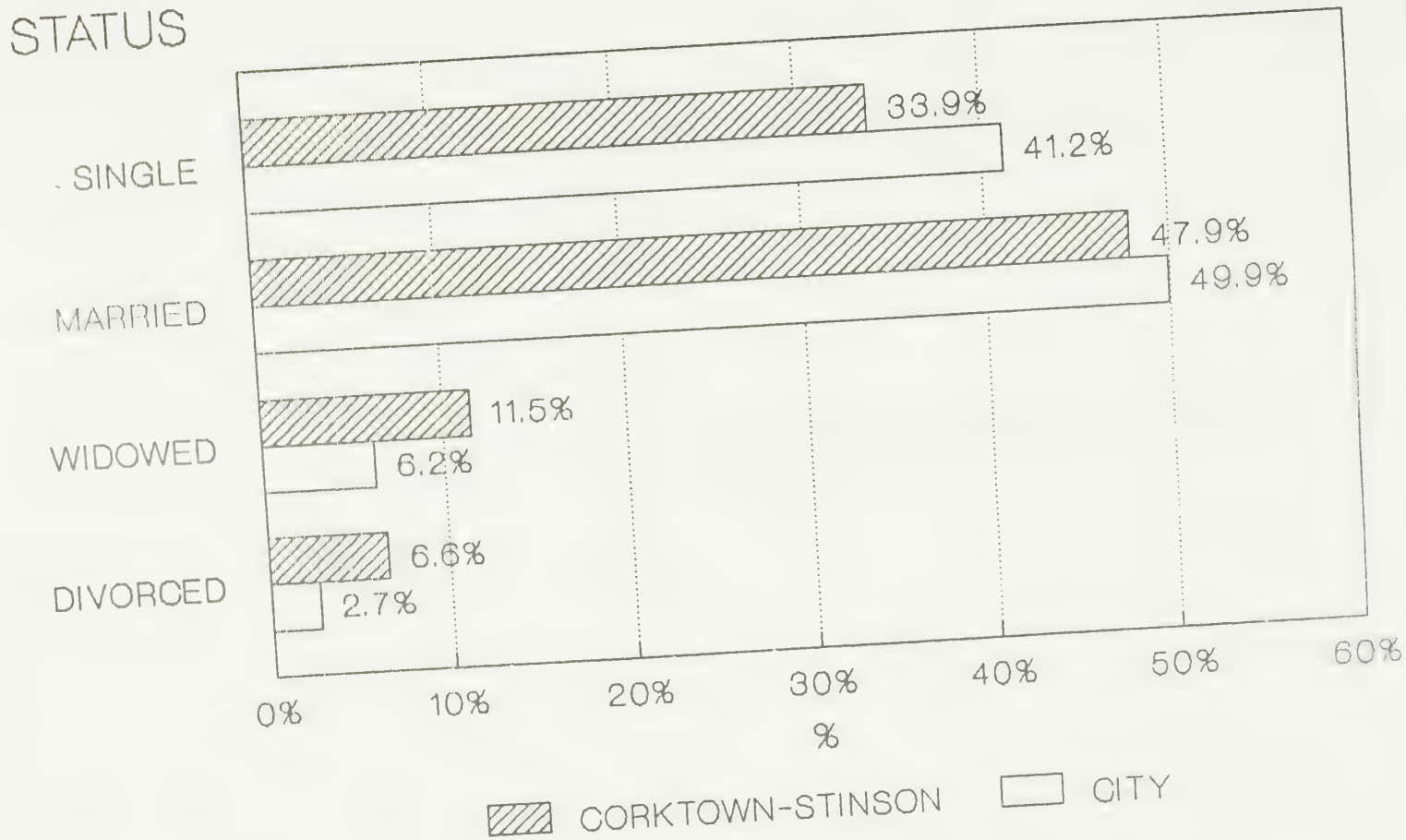


SOURCE: STATISTICS CANADA, 1981 CENSUS.

# DWELLING UNITS BY TYPE
## CORKTOWN-STINSON 1985




SOURCE: MINISTRY OF REVENUE, ASSESSMENT

# TENURE OF DWELLING UNITS
## CORKTOWN-STINSON 1985

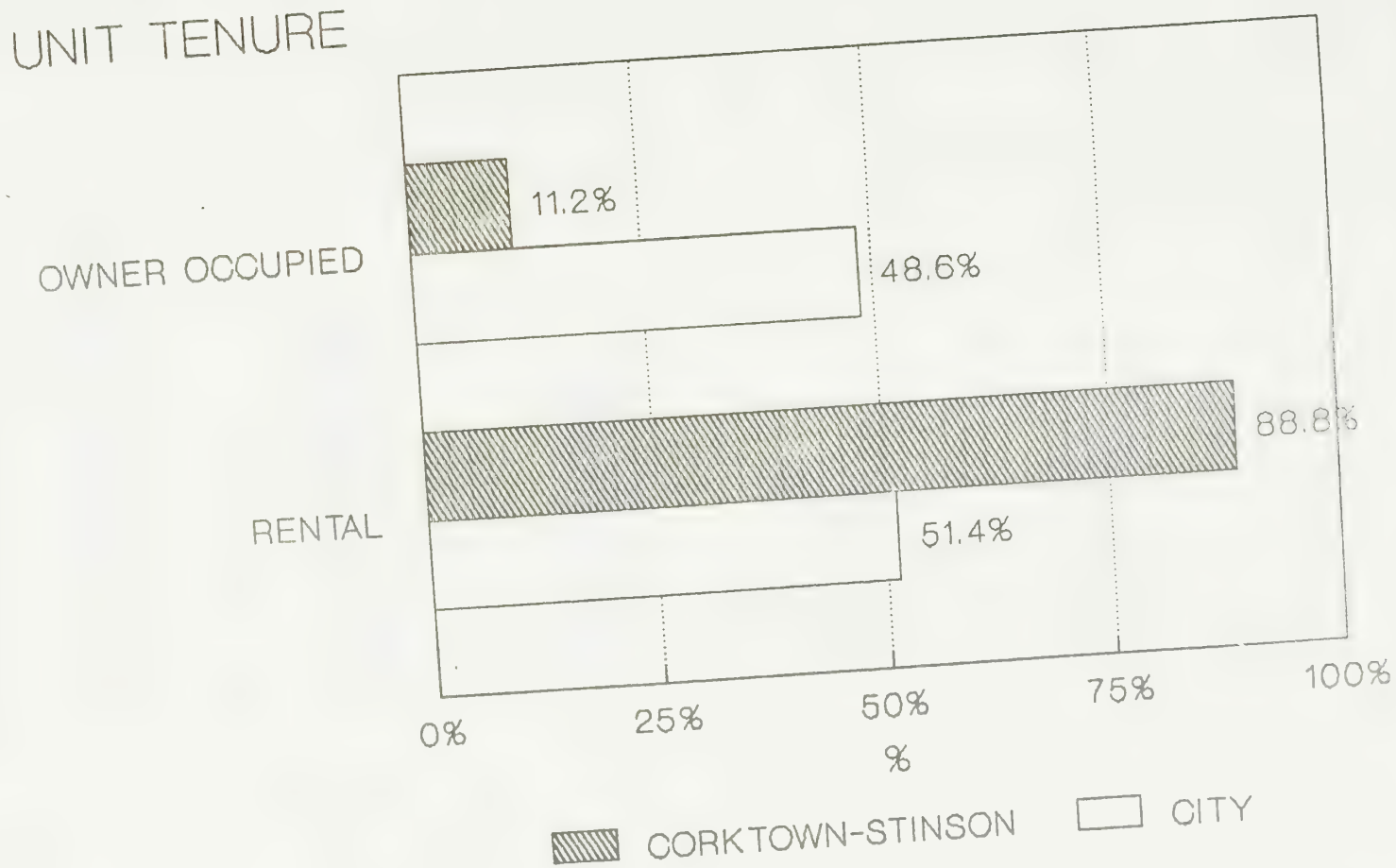


SOURCE: MINISTRY OF REVENUE, ASSESSMENT.

# LENGTH OF OCCUPANCY
## CORKTOWN-STINSON 1981

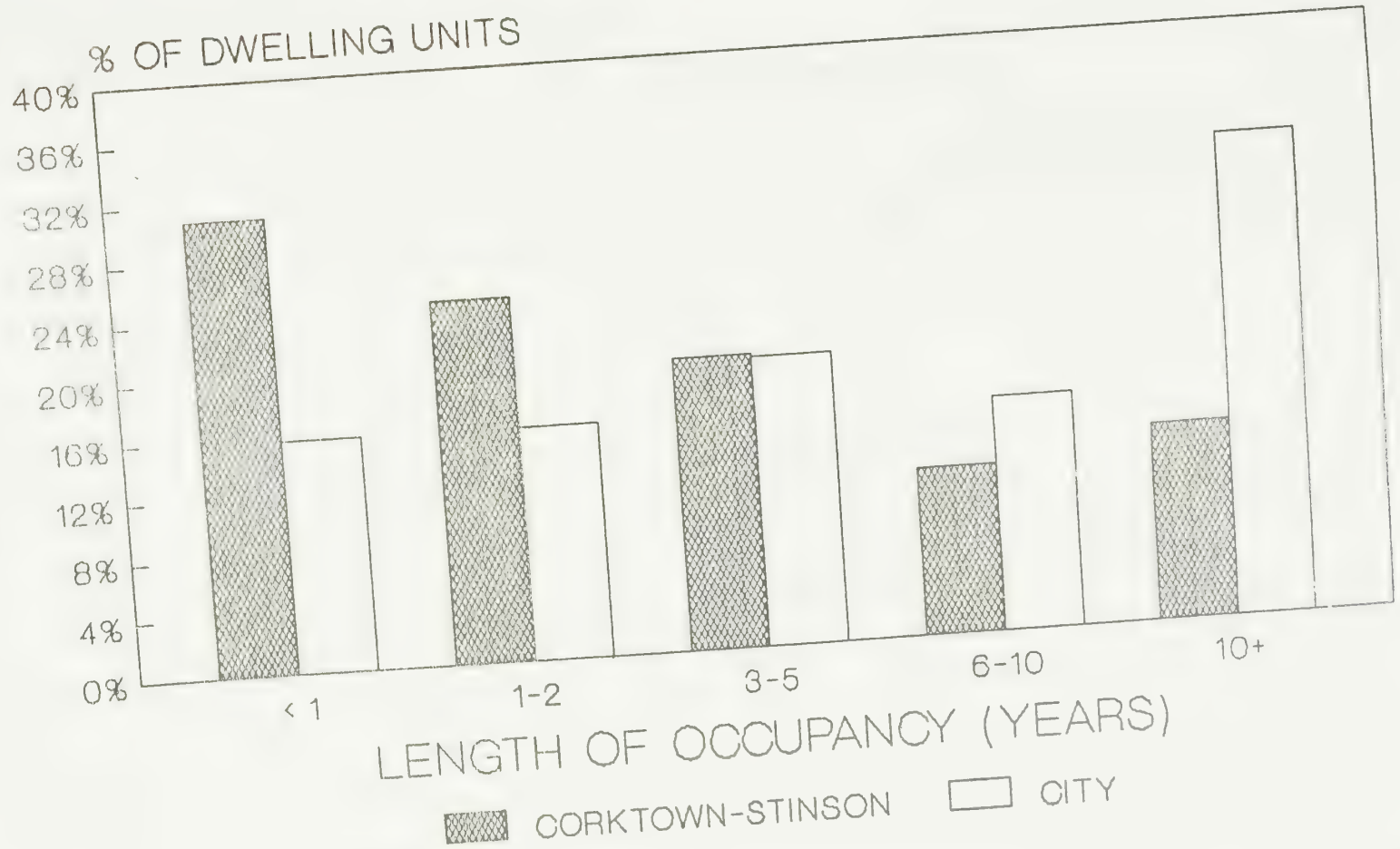


SOURCE: STATISTICS CANADA, 1981 CENSUS.

# HIGHEST LEVEL OF SCHOOLING
## CORKTOWN-STINSON 1981

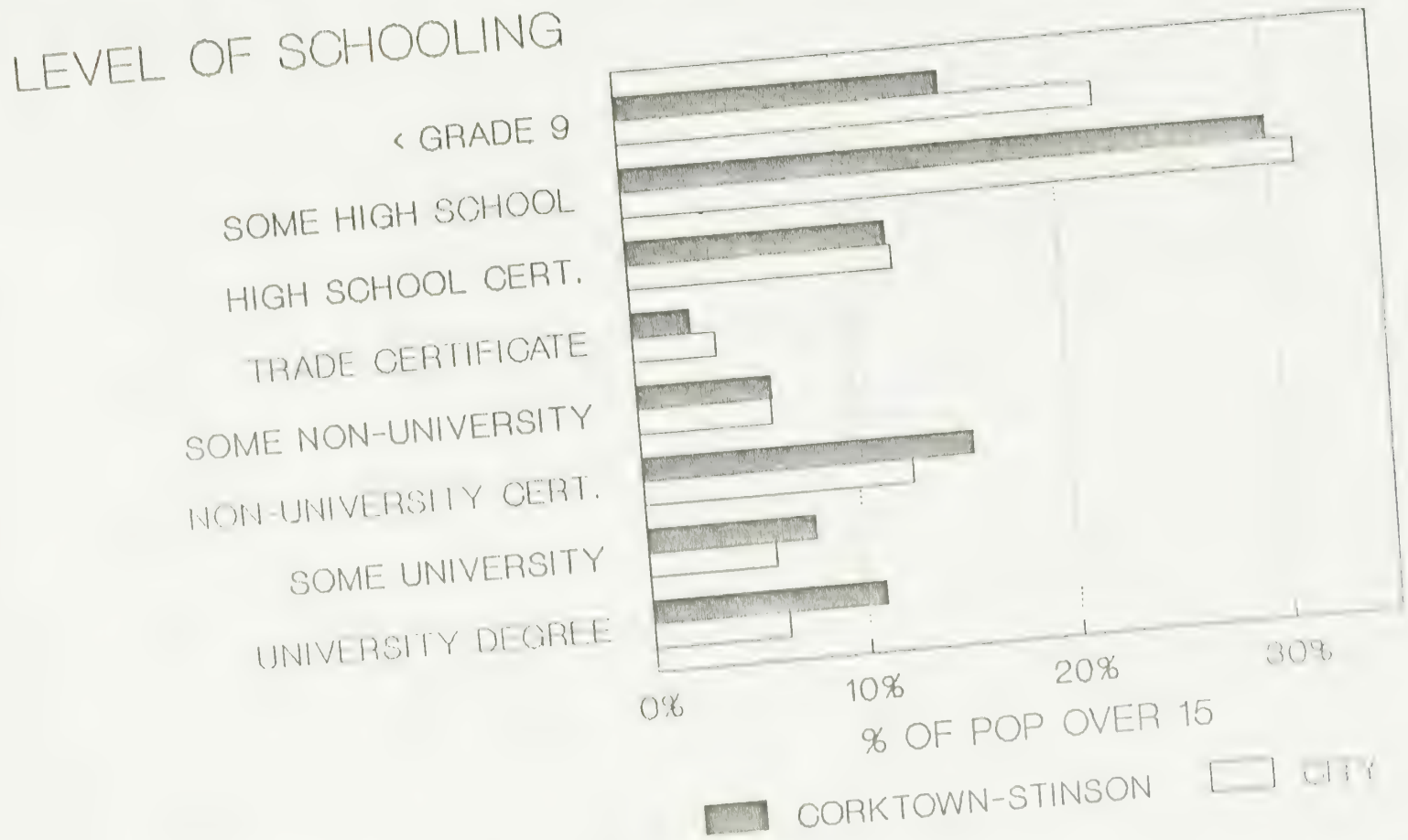


SOURCE: STATISTICS CANADA, 1981 CENSUS

# HOUSEHOLD INCOME DISTRIBUTION CORKTOWN-STINSON 1980

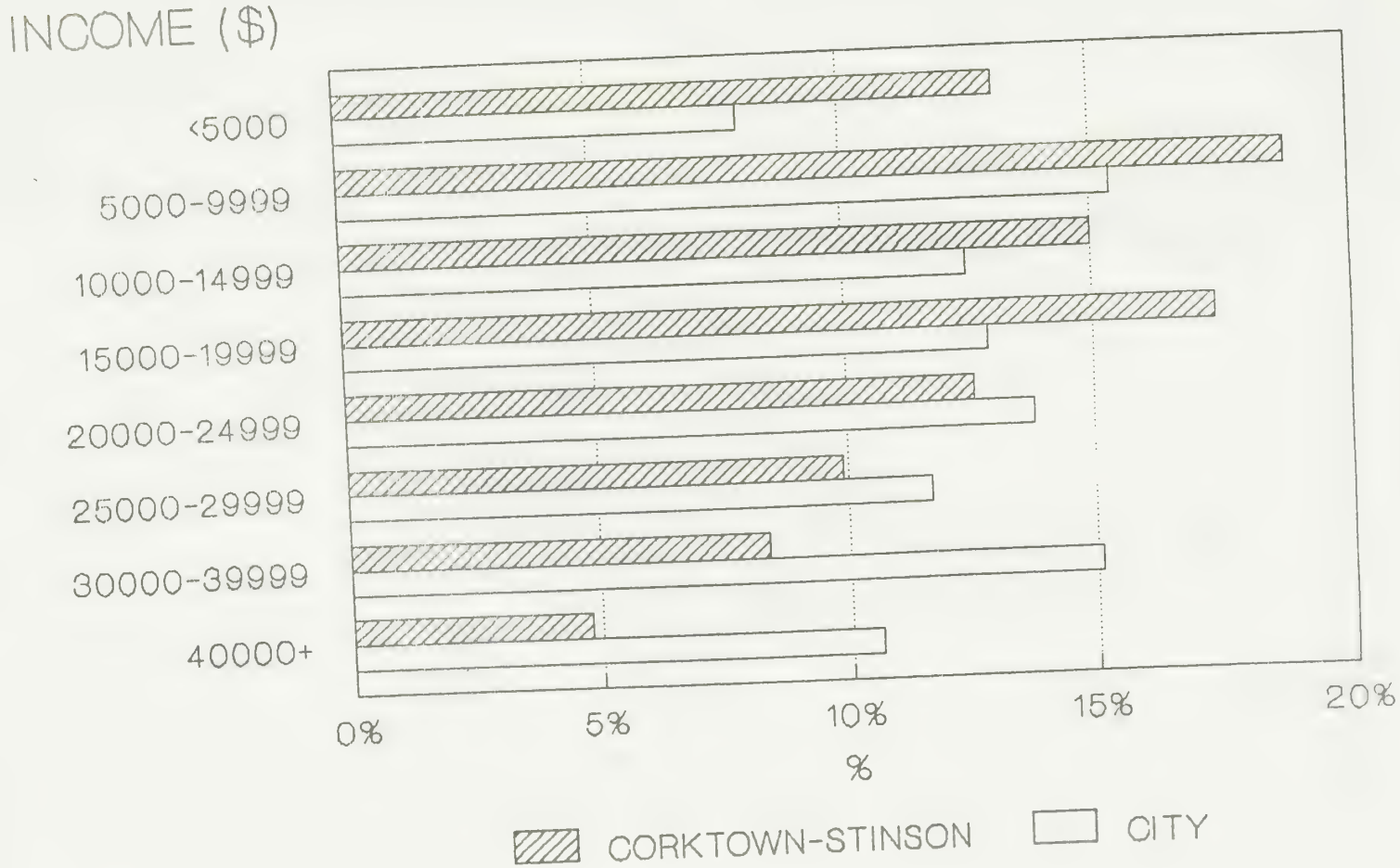


SOURCE: STATISTICS CANADA, 1981 CENSUS

# EMPLOYMENT BY INDUSTRY
## CORKTOWN-STINSON 1981

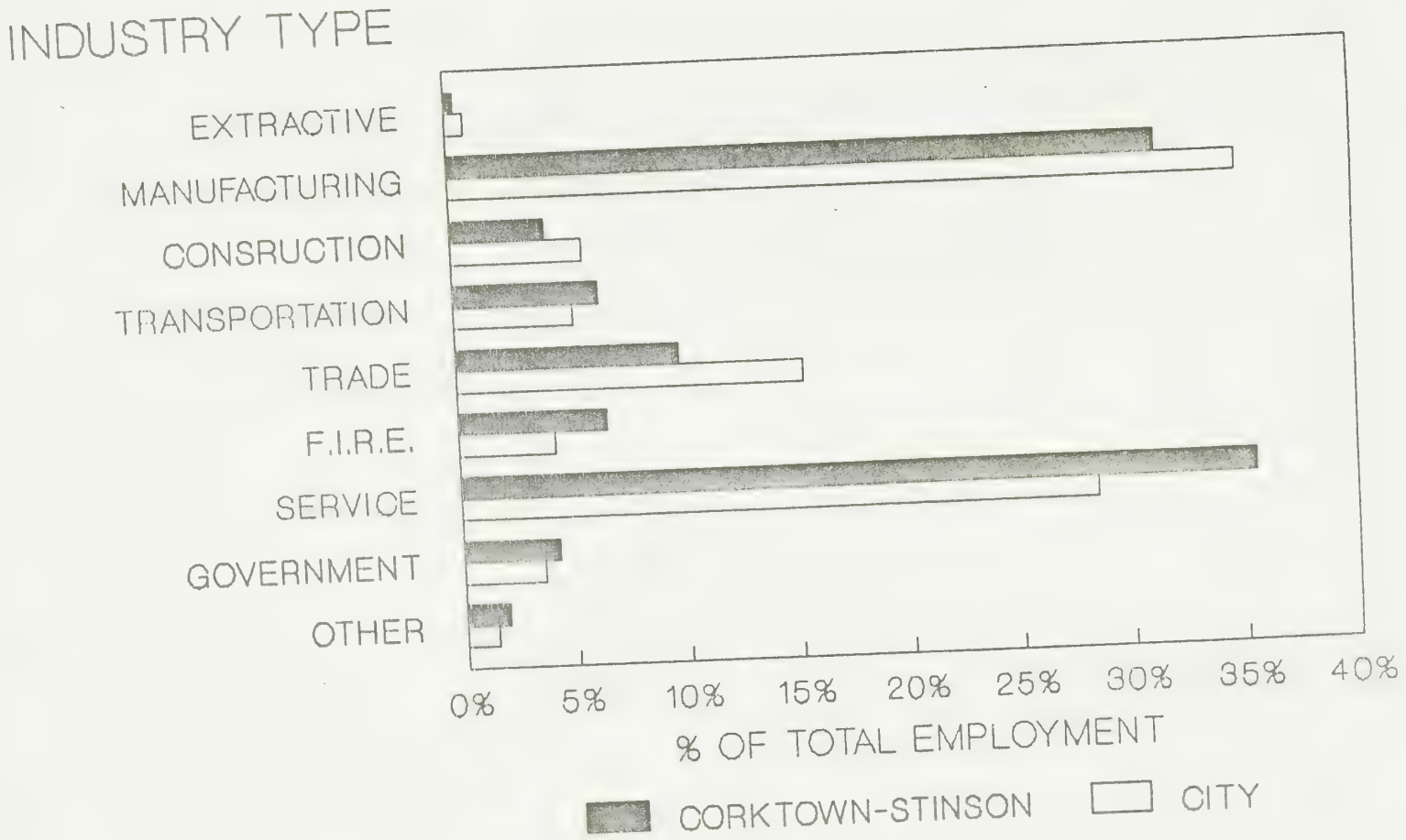


* FINANCE, INSURANCE AND REAL ESTATE.

# EMPLOYMENT BY OCCUPATION
## CORKTOWN-STINSON 1981

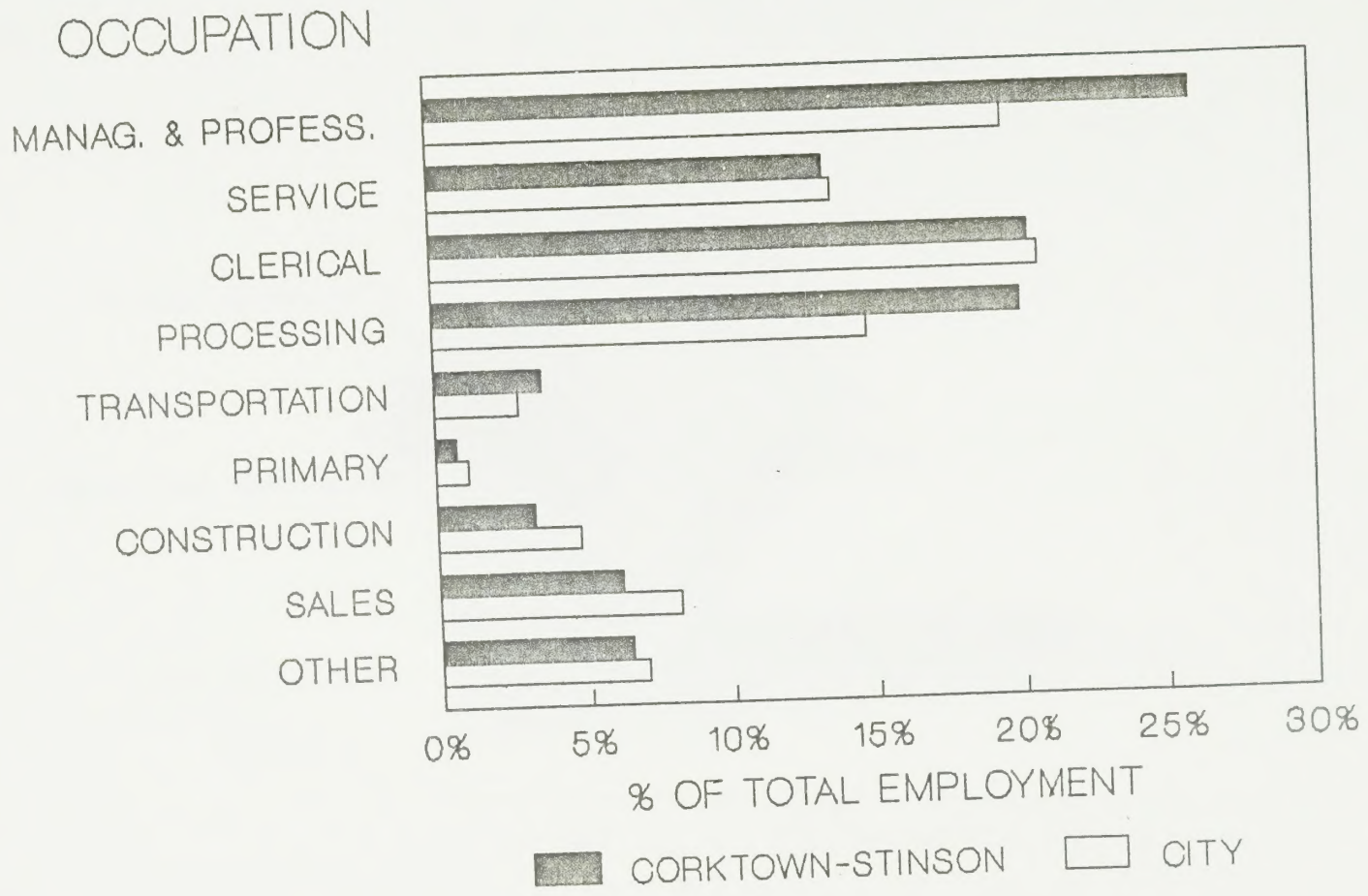


SOURCE: STATISTICS CANADA, 1981 CENSUS.

# SOCIAL ASSISTANCE CASES
## CORKTOWN-STINSON

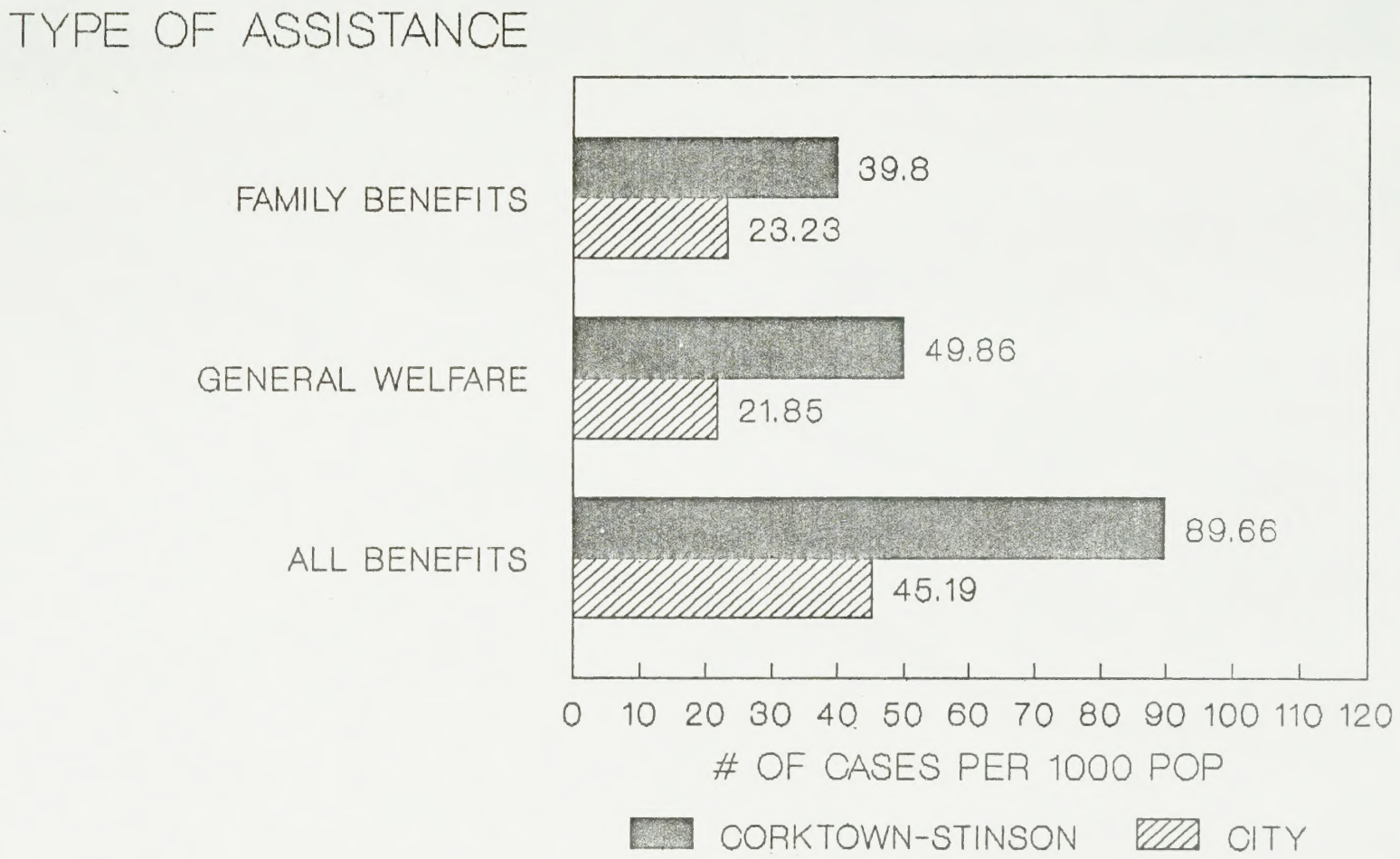


SOURCE: SOCIAL PLANNING COUNCIL

HAMILTON PUBLIC LIBRARY
3 2022 21292921 6